

SECTION 32

STATEMENT

PURSUANT TO DIVISION 2 OF PART II
SECTION 32 OF THE SALE OF LAND ACT 1962 (VIC)

Vendor:	SAMUEL ROBERT JOEL GREAVES AND ANNAELLE MARIE GREAVES
Property:	155 BELGRAVE-GEMBROOK ROAD, SELBY VIC 3159

VENDORS REPRESENTATIVE
MOUNTAIN CONVEYANCING

Tel: 03 9754 7615
Email: office@mountainconveyancing.com.au

Ref: 25-7816

SECTION 32 STATEMENT
155 BELGRAVE-GEMBROOK ROAD, SELBY VIC 3159

32A FINANCIAL MATTERS

32A(a) Information concerning any rates, taxes, charges or other similar outgoings AND any interest payable on any part of them is contained in the attached certificate/s and as follows-

Provider	Amount (& interest if any)	Period
Yarra Ranges Shire Council	See attached certificate	Per annum
Yarra Valley Water	See attached certificate	Per annum

Any further amounts (including any proposed Owners Corporation Levy) for which the Purchaser may become liable as a consequence of the purchase of the property are as follows:- None to the vendors knowledge

Their total does not exceed \$3,500.00

At settlement the rates will be adjusted between the parties, so that they each bear the proportion of rates applicable to their respective periods of occupancy in the property.

32A(b) The particulars of any Charge (whether registered or not) over the land imposed by or under an Act to secure an amount due under that Act, including the amount owing under the charge are as follows:- Not Applicable

32A(ca) **Commercial and Industrial Property Tax Reform Act 2024 (Vic) (CIPT Act)**

(a) The Australian Valuation Property Classification Code (within the meaning of the CIPT Act) most recently allocated to the land is set out in the attached Municipal rates notice or property clearance certificate or is as follows	AVPC No: 110
(b) Is the land tax reform scheme land within the meaning of the CIPT Act?	<input checked="" type="checkbox"/> No
(c) If the land is tax reform scheme land within the meaning of the CIPT Act, the entry date within the meaning of the CIPT Act is set out in the attached Municipal rates notice or property clearance certificate or is as follows	<input checked="" type="checkbox"/> Not applicable

32B INSURANCE

(a) Where the Contract does not provide for the land to remain at the risk of the Vendor, particulars of any policy of insurance maintained by the Vendor in respect of damage to or destruction of the land are as follows: - Not Applicable

(b) Where there is a residence on the land which was constructed within the preceding six years, and section 137B of the *Building Act 1993* applies, particulars of the required insurance are as follows:- Not Applicable

No such Insurance has been effected to the Vendors knowledge.

SECTION 32 STATEMENT
155 BELGRAVE-GEMBROOK ROAD, SELBY VIC 3159

32C LAND USE

(a) RESTRICTIONS

Information concerning any easement, covenant or similar restriction affecting the land (whether registered or unregistered) is as follows:-

- Easements affecting the land are as set out in the attached copies of title.
- Covenants affecting the land are as set out in the attached copies of title.
- Other restrictions affecting the land are as attached.
- Particulars of any existing failure to comply with the terms of such easement, covenant and/or restriction are as follows:-

To the best of the Vendor's knowledge there is no existing failure to comply with the terms of any easement, covenant or similar restriction affecting the land. The Purchaser should note that there may be sewers, drains, water pipes, underground and/or overhead electricity cables, underground and/or overhead telephone cables and underground gas pipes laid outside any registered easements and which are not registered or required to be registered against the Certificate of Title.

(b) BUSHFIRE

This land is in a designated bushfire- prone area within the meaning of the regulations made under the *Building Act 1993*.

(c) ROAD ACCESS

There is access to the Property by Road.

(d) PLANNING

Planning Scheme:	Yarra Ranges Planning Scheme
Responsible Authority:	Yarra Ranges Shire Council
Zoning:	See attached certificate
Planning Overlay/s:	See attached certificate

32D NOTICES

- (a) Particulars of any Notice, Order, Declaration, Report or recommendation of a Public Authority or Government Department or approved proposal directly and currently affecting the land of which the Vendor might reasonably be expected to have knowledge are:- if applicable see attached otherwise none to the Vendors knowledge. However the Vendor has no means of knowing all decisions of the Government and other authorities unless such decisions have been communicated to the Vendor
- (b) The Vendor is not aware of any Notices, Property Management Plans, Reports or Orders in respect of the land issued by a Government Department or Public Authority in relation to livestock disease or contamination by agricultural chemicals affecting the ongoing use of the land for agricultural purposes.
- (c) Particulars of any Notice of intention to acquire served under Section 6 of the *Land Acquisition and Compensation Act, 1986* are: Not Applicable

SECTION 32 STATEMENT
155 BELGRAVE-GEMBROOK ROAD, SELBY VIC 3159

- (d) If the property sold includes a swimming pool as defined in the Building Regulations 2006 (Vic) (the "Regulations") in respect of which suitable barriers as defined in the Regulations have not been provided, then the purchaser does hereby acknowledge, agree and declare that it shall be the purchaser's responsibility at their sole cost and expense to construct suitable barriers in compliance with the Regulations and to the satisfaction of the responsible authority with the time prescribed in the Regulations.

32E BUILDING PERMITS

Particulars of any Building Permit issued under the *Building Act 1993* during the past seven years (where there is a residence on the land):-

No such Building Permit has been granted to the Vendors knowledge.

32F OWNERS CORPORATION

The Land is NOT affected by an Owners Corporation within the meaning of the *Owners Corporation Act 2006*.

32G GROWTH AREAS INFRASTRUCTURE CONTRIBUTION (GAIC)

- (1) The land, in accordance with a work-in-kind agreement (within the meaning of Part 9B of the *Planning and Environment Act 1987* is NOT –
- land that is to be transferred under the agreement.
 - land on which works are to be carried out under the agreement (other than Crown land).
 - land in respect of which a GAIC is imposed

32H SERVICES

The following are **not** connected if mark with X

Electricity ☐ Gas supply ☐ Water supply ☒ Sewerage ☒ Telephone services ☐

Connected indicates that the service is provided by an authority and operating on the day of sale. The Purchaser should be aware that the Vendor may terminate their account with the service provider before settlement, and the purchaser will have to have the service reconnected.

32I TITLE

Attached are the following document/s concerning Title:

- (a) In the case of land under the *Transfer of Land Act 1958* a copy of the Register Search Statement/s and the document/s, or part of the document/s, referred to as the diagram location in the Register Search Statement/s that identifies the land and its location.
- (b) In any other case, a copy of -
 - (i) the last conveyance in the Chain of Title to the land; or
 - (ii) any other document which gives evidence of the Vendors title to the land.
- (c) Where the Vendor is not the registered proprietor or the owner of the estate in fee simple, copies of the documents bearing evidence of the Vendor's right or power to sell the land.
- (d) In the case of land that is subject to a subdivision -
 - (i) a copy of the Plan of Subdivision which has been certified by the relevant municipal council (if the Plan of Subdivision has not been registered), or
 - (ii) a copy of the latest version of the plan (if the Plan of Subdivision has not been certified).
- (e) In the case of land that is part of a staged subdivision within the meaning of Section 37 of the *Subdivision Act 1988* -
 - (i) if the land is in the second or a subsequent stage, a copy of the plan for the first stage; and

SECTION 32 STATEMENT
155 BELGRAVE-GEMBROOK ROAD, SELBY VIC 3159

- (ii) details of any requirements in a Statement of Compliance relating to the stage in which the land is included that have not been complied with; and
 - (iii) details of any proposals relating to subsequent stages that are known to the Vendor; and
 - (iv) a statement of the contents of any permit under the *Planning and Environment Act 1987* authorising the staged subdivision.
- (f) In the case of land that is subject to a subdivision and in respect of which a further plan within the meaning of the *Subdivision Act 1988* is proposed -
- (i) if the later plan has not been registered, a copy of the plan which has been certified by the relevant municipal council; or
 - (ii) if the later plan has not yet been certified, a copy of the latest version of the plan.

ATTACHMENTS

Attached to this Section 32 Statement please find:-

- All documents noted as attached within this Section 32 Statement
- **Due Diligence Checklist**

DATE OF THIS STATEMENT

	/		/20	
--	---	--	-----	--

Name of the Vendor

Samuel Robert Joel Greaves and Annaelle Marie Greaves

Signature/s of the Vendor

✕

The Purchaser acknowledges being given a duplicate of this statement signed by the Vendor before the Purchaser signed any contract.

The Purchaser further acknowledges being directed to the DUE DILIGENCE CHECKLIST.

DATE OF THIS ACKNOWLEDGMENT

	/		/20	
--	---	--	-----	--

Name of the Purchaser

Signature/s of the Purchaser

✕

Due Diligence Checklist

What you need to know before buying a residential property

Before you buy a home, you should be aware of a range of issues that may affect that property and impose restrictions or obligations on you, if you buy it. This checklist aims to help you identify whether any of these issues will affect you. The questions are a starting point only and you may need to seek professional advice to answer some of them. You can find links to organisations and web pages that can help you learn more, by visiting the [Due diligence checklist page on the Consumer Affairs Victoria website](http://consumer.vic.gov.au/duediligencechecklist) (consumer.vic.gov.au/duediligencechecklist).

Urban living

Moving to the inner city?

High density areas are attractive for their entertainment and service areas, but these activities create increased traffic as well as noise and odours from businesses and people. Familiarising yourself with the character of the area will give you a balanced understanding of what to expect.

Is the property subject to an owners corporation?

If the property is part of a subdivision with common property such as driveways or grounds, it may be subject to an owners corporation. You may be required to pay fees and follow rules that restrict what you can do on your property, such as a ban on pet ownership.

Growth areas

Are you moving to a growth area?

You should investigate whether you will be required to pay a growth areas infrastructure contribution.

Flood and fire risk

Does this property experience flooding or bushfire?

Properties are sometimes subject to the risk of fire and flooding due to their location. You should properly investigate these risks and consider their implications for land management, buildings and insurance premiums.

Rural properties

Moving to the country?

If you are looking at property in a rural zone, consider:

Is the surrounding land use compatible with your lifestyle expectations? Farming can create noise or odour that may be at odds with your expectations of a rural lifestyle.

Are you considering removing native vegetation? There are regulations which affect your ability to remove native vegetation on private property.

Do you understand your obligations to manage weeds and pest animals?

Can you build new dwellings?

Does the property adjoin crown land, have a water frontage, contain a disused government road, or are there any crown licences associated with the land?

Is there any earth resource activity such as mining in the area?

You may wish to find out more about exploration, mining and quarrying activity on or near the property and consider the issue of petroleum, geothermal and greenhouse gas sequestration permits, leases and licences, extractive industry authorisations and mineral licences.

Soil and groundwater contamination

Has previous land use affected the soil or groundwater?

You should consider whether past activities, including the use of adjacent land, may have caused contamination at the site and whether this may prevent you from doing certain things to or on the land in the future.

Land boundaries

Do you know the exact boundary of the property?

You should compare the measurements shown on the title document with actual fences and buildings on the property, to make sure the boundaries match. If you have concerns about this, you can speak to your lawyer or conveyancer, or commission a site survey to establish property boundaries.

Planning controls

Can you change how the property is used, or the buildings on it?

All land is subject to a planning scheme, run by the local council. How the property is zoned and any overlays that may apply, will determine how the land can be used. This may restrict such things as whether you can build on vacant land or how you can alter or develop the land and its buildings over time.

The local council can give you advice about the planning scheme, as well as details of any other restrictions that may apply, such as design guidelines or bushfire safety design. There may also be restrictions – known as encumbrances – on the property's title, which prevent you from developing the property. You can find out about encumbrances by looking at the section 32 statement.

Are there any proposed or granted planning permits?

The local council can advise you if there are any proposed or issued planning permits for any properties close by. Significant developments in your area may change the local 'character' (predominant style of the area) and may increase noise or traffic near the property.

Safety

Is the building safe to live in?

Building laws are in place to ensure building safety. Professional building inspections can help you assess the property for electrical safety, possible illegal building work, adequate pool or spa fencing and the presence of asbestos, termites, or other potential hazards.

Building permits

Have any buildings or retaining walls on the property been altered, or do you plan to alter them?

There are laws and regulations about how buildings and retaining walls are constructed, which you may wish to investigate to ensure any completed or proposed building work is approved. The local council may be able to give

you information about any building permits issued for recent building works done to the property, and what you must do to plan new work. You can also commission a private building surveyor's assessment.

Are any recent building or renovation works covered by insurance?

Ask the vendor if there is any owner-builder insurance or builder's warranty to cover defects in the work done to the property.

Utilities and essential services

Does the property have working connections for water, sewerage, electricity, gas, telephone and internet?

Unconnected services may not be available, or may incur a fee to connect. You may also need to choose from a range of suppliers for these services. This may be particularly important in rural areas where some services are not available.

Buyers' rights

Do you know your rights when buying a property?

The contract of sale and section 32 statement contain important information about the property, so you should request to see these and read them thoroughly. Many people engage a lawyer or conveyancer to help them understand the contracts and ensure the sale goes through correctly. If you intend to hire a professional, you should consider speaking to them before you commit to the sale. There are also important rules about the way private sales and auctions are conducted. These may include a cooling-off period and specific rights associated with 'off the plan' sales. The important thing to remember is that, as the buyer, you have rights.



REGISTER SEARCH STATEMENT (Title Search) Transfer of Land Act 1958

Page 1 of 1

VOLUME 10500 FOLIO 211

Security no : 124125018039F
Produced 03/06/2025 03:33 PM

LAND DESCRIPTION

Lot 1 on Title Plan 673046F.

PARENT TITLES :

Volume 09998 Folio 164 Volume 09998 Folio 166

Created by instrument W579836S 08/02/2000

REGISTERED PROPRIETOR

Estate Fee Simple

Joint Proprietors

SAMUEL ROBERT JOEL GREAVES

ANNAELLE MARIE GREAVES both of 155 BELGRAVE-GEMBROOK ROAD SELBY VIC 3159

AL541499Y 05/12/2014

ENCUMBRANCES, CAVEATS AND NOTICES

MORTGAGE AW347787F 07/12/2022

COMMONWEALTH BANK OF AUSTRALIA

Any encumbrances created by Section 98 Transfer of Land Act 1958 or Section 24 Subdivision Act 1988 and any other encumbrances shown or entered on the plan set out under DIAGRAM LOCATION below.

DIAGRAM LOCATION

SEE TP673046F FOR FURTHER DETAILS AND BOUNDARIES

ACTIVITY IN THE LAST 125 DAYS

NIL

-----END OF REGISTER SEARCH STATEMENT-----

Additional information: (not part of the Register Search Statement)

Street Address: 155 BELGRAVE-GEMBROOK ROAD SELBY VIC 3159

ADMINISTRATIVE NOTICES

NIL

eCT Control 15940N COMMONWEALTH BANK OF AUSTRALIA
Effective from 07/12/2022

DOCUMENT END

Imaged Document Cover Sheet

The document following this cover sheet is an imaged document supplied by LANDATA®, Secure Electronic Registries Victoria.

Document Type	Plan
Document Identification	TP673046F
Number of Pages (excluding this cover sheet)	1
Document Assembled	03/06/2025 15:33

Copyright and disclaimer notice:

© State of Victoria. This publication is copyright. No part may be reproduced by any process except in accordance with the provisions of the Copyright Act 1968 (Cth) and for the purposes of Section 32 of the Sale of Land Act 1962 or pursuant to a written agreement. The information is only valid at the time and in the form obtained from the LANDATA® System. None of the State of Victoria, LANDATA®, Secure Electronic Registries Victoria Pty Ltd (ABN 86 627 986 396) as trustee for the Secure Electronic Registries Victoria Trust (ABN 83 206 746 897) accept responsibility for any subsequent release, publication or reproduction of the information.

The document is invalid if this cover sheet is removed or altered.

TITLE PLAN		EDITION 1		TP 673046F						
Location of Land Parish: NARREE WORRAN Township: Section: Crown Allotment: Crown Portion: Last Plan Reference: LP9210 Derived From: VOL 10500 FOL 211 Depth Limitation: NIL			Notations ANY REFERENCE TO MAP IN THE TEXT MEANS THE DIAGRAM SHOWN ON THIS TITLE PLAN							
Description of Land / Easement Information			THIS PLAN HAS BEEN PREPARED FOR THE LAND REGISTRY, LAND VICTORIA, FOR TITLE DIAGRAM PURPOSES AS PART OF THE LAND TITLES AUTOMATION PROJECT COMPILED: 31-10-2000 VERIFIED: PC							
<table border="1"> <thead> <tr> <th colspan="2">TABLE OF PARCEL IDENTIFIERS</th> </tr> </thead> <tbody> <tr> <td colspan="2">WARNING: Where multiple parcels are referred to or shown on this Title Plan this does not imply separately disposable parcels under Section 8A of the Sale of Land Act 1962</td> </tr> <tr> <td colspan="2">PARCEL 1 = LOT 23 ON LP9210</td> </tr> </tbody> </table>					TABLE OF PARCEL IDENTIFIERS		WARNING: Where multiple parcels are referred to or shown on this Title Plan this does not imply separately disposable parcels under Section 8A of the Sale of Land Act 1962		PARCEL 1 = LOT 23 ON LP9210	
TABLE OF PARCEL IDENTIFIERS										
WARNING: Where multiple parcels are referred to or shown on this Title Plan this does not imply separately disposable parcels under Section 8A of the Sale of Land Act 1962										
PARCEL 1 = LOT 23 ON LP9210										
LENGTHS ARE IN METRES		Metres = 0.3048 x Feet Metres = 0.201168 x Links		Sheet 1 of 1 sheets						

REGISTER SEARCH STATEMENT (Title Search) Transfer of Land Act 1958

Page 1 of 1

VOLUME 10500 FOLIO 212

Security no : 124125018038G
Produced 03/06/2025 03:33 PM

LAND DESCRIPTION

Lot 1 on Title Plan 666548U.

PARENT TITLES :

Volume 09998 Folio 163 Volume 09998 Folio 165

Created by instrument W579836S 08/02/2000

REGISTERED PROPRIETOR

Estate Fee Simple

Joint Proprietors

SAMUEL ROBERT JOEL GREAVES

ANNAELLE MARIE GREAVES both of 155 BELGRAVE-GEMBROOK ROAD SELBY VIC 3159

AL541499Y 05/12/2014

ENCUMBRANCES, CAVEATS AND NOTICES

MORTGAGE AW347787F 07/12/2022

COMMONWEALTH BANK OF AUSTRALIA

Any encumbrances created by Section 98 Transfer of Land Act 1958 or Section 24 Subdivision Act 1988 and any other encumbrances shown or entered on the plan set out under DIAGRAM LOCATION below.

DIAGRAM LOCATION

SEE TP666548U FOR FURTHER DETAILS AND BOUNDARIES

ACTIVITY IN THE LAST 125 DAYS

NIL

-----END OF REGISTER SEARCH STATEMENT-----

Additional information: (not part of the Register Search Statement)

Street Address: 155 BELGRAVE-GEMBROOK ROAD SELBY VIC 3159

ADMINISTRATIVE NOTICES

NIL

eCT Control 15940N COMMONWEALTH BANK OF AUSTRALIA
Effective from 07/12/2022

DOCUMENT END

Imaged Document Cover Sheet

The document following this cover sheet is an imaged document supplied by LANDATA®, Secure Electronic Registries Victoria.

Document Type	Plan
Document Identification	TP666548U
Number of Pages (excluding this cover sheet)	1
Document Assembled	03/06/2025 15:33

Copyright and disclaimer notice:

© State of Victoria. This publication is copyright. No part may be reproduced by any process except in accordance with the provisions of the Copyright Act 1968 (Cth) and for the purposes of Section 32 of the Sale of Land Act 1962 or pursuant to a written agreement. The information is only valid at the time and in the form obtained from the LANDATA® System. None of the State of Victoria, LANDATA®, Secure Electronic Registries Victoria Pty Ltd (ABN 86 627 986 396) as trustee for the Secure Electronic Registries Victoria Trust (ABN 83 206 746 897) accept responsibility for any subsequent release, publication or reproduction of the information.

The document is invalid if this cover sheet is removed or altered.

TITLE PLAN		EDITION 1		TP 666548U							
Location of Land Parish: NARREE WORRAN Township: Section: Crown Allotment: Crown Portion: Last Plan Reference: LP 9210 Derived From: VOL 10500 FOL 212 Depth Limitation: NIL			Notations ANY REFERENCE TO MAP IN THE TEXT MEANS THE DIAGRAM SHOWN ON THIS TITLE PLAN								
Description of Land / Easement Information				THIS PLAN HAS BEEN PREPARED FOR THE LAND REGISTRY, LAND VICTORIA, FOR TITLE DIAGRAM PURPOSES AS PART OF THE LAND TITLES AUTOMATION PROJECT COMPILED: 26/10/2000 VERIFIED: CL							
<table border="1"> <tr> <th colspan="2">TABLE OF PARCEL IDENTIFIERS</th> </tr> <tr> <td colspan="2">WARNING: Where multiple parcels are referred to or shown on this Title Plan this does not imply separately disposable parcels under Section 8A of the Sale of Land Act 1962</td> </tr> <tr> <td colspan="2">PARCEL 1 = LOT 24 ON LP 9210</td> </tr> </table>						TABLE OF PARCEL IDENTIFIERS		WARNING: Where multiple parcels are referred to or shown on this Title Plan this does not imply separately disposable parcels under Section 8A of the Sale of Land Act 1962		PARCEL 1 = LOT 24 ON LP 9210	
TABLE OF PARCEL IDENTIFIERS											
WARNING: Where multiple parcels are referred to or shown on this Title Plan this does not imply separately disposable parcels under Section 8A of the Sale of Land Act 1962											
PARCEL 1 = LOT 24 ON LP 9210											
LENGTHS ARE IN METRES		Metres = 0.3048 x Feet Metres = 0.201168 x Links		Sheet 1 of 1 sheets							

PLANNING CERTIFICATE

Official certificate issued under Section 199 Planning & Environment Act 1987
and the Planning and Environment Regulations 2005

CERTIFICATE REFERENCE NUMBER

1144604

APPLICANT'S NAME & ADDRESS

MELANIA SERWYLO C/- LANDATA
MELBOURNE

VENDOR

GREAVES, SAMUEL

PURCHASER

NOT APPLICABLE, NOT APPLICABLE

REFERENCE

GREAVES 7816

This certificate is issued for:

LOT 1 PLAN TP666548 ALSO KNOWN AS 155 BELGRAVE-GEMBROOK ROAD SELBY
YARRA RANGES SHIRE

The land is covered by the:

YARRA RANGES PLANNING SCHEME

The Minister for Planning is the responsible authority issuing the Certificate.

The land:

- is included in a GREEN WEDGE A ZONE - SCHEDULE 1
- is within a SIGNIFICANT LANDSCAPE OVERLAY - SCHEDULE 1
- and a RESTRUCTURE OVERLAY - SCHEDULE 44
- and a EROSION MANAGEMENT OVERLAY
- and a BUSHFIRE MANAGEMENT OVERLAY
- and abuts a TRANSPORT ZONE 2 - PRINCIPAL ROAD NETWORK
- and is AREA OUTSIDE THE URBAN GROWTH BOUNDARY

A detailed definition of the applicable Planning Scheme is available at :
(<http://planningschemes.dpcd.vic.gov.au/schemes/yarraranges>)

Historic buildings and land protected under the Heritage Act 1995 are recorded in the Victorian
Heritage Register at:

<http://vhd.heritage.vic.gov.au/>

04 June 2025

Sonya Kilkeny
Minister for Planning

Additional site-specific controls may apply.
The Planning Scheme Ordinance should be
checked carefully.

The above information includes all
amendments to planning scheme maps
placed on public exhibition up to the date
of issue of this certificate and which are
still the subject of active consideration

Copies of Planning Schemes and
Amendments can be inspected at the
relevant municipal offices.

LANDATA®
T: (03) 9102 0402
E: landata.enquiries@servictoria.com.au

The attached certificate is issued by the Minister for Planning of the State of Victoria and is protected by statute.

The document has been issued based on the property information you provided. You should check the map below - it highlights the property identified from your information.

If this property is different to the one expected, you can phone (03) 9102 0402 or email landata.enquiries@servictoria.com.au

Please note: The map is for reference purposes only and does not form part of the certificate.



Copyright © State Government of Victoria. Service provided by maps.land.vic.gov.au

Choose the authoritative Planning Certificate

Why rely on anything less?

As part of your section 32 statement, the authoritative Planning Certificate provides you and / or your customer with the statutory protection of the State of Victoria.
Order online before 4pm to receive your authoritative Planning Certificate the same day, in most cases within the hour.
Next business day delivery, if further information is required from you.

Privacy Statement

The information obtained from the applicant and used to produce this certificate was collected solely for the purpose of producing this certificate. The personal information on the certificate has been provided by the applicant and has not been verified by LANDATA®. The property information on the certificate has been verified by LANDATA®. The zoning information on the certificate is protected by statute. The information on the certificate will be retained by LANDATA® for auditing purposes and will not be released to any third party except as required by law.

From www.planning.vic.gov.au at 11 June 2025 12:13 PM

PROPERTY DETAILS

Address: **155 BELGRAVE-GEMBROOK ROAD SELBY 3159**

Lot and Plan Number: **More than one parcel - see link below**

Standard Parcel Identifier (SPI): **More than one parcel - see link below**

Local Government Area (Council): **YARRA RANGES**

www.yarraranges.vic.gov.au

Council Property Number: **222070**

Planning Scheme: **Yarra Ranges**

[Planning Scheme - Yarra Ranges](#)

Directory Reference: **Melway 124 A11**

This property has 2 parcels. For full parcel details get the free Property report at [Property Reports](#)

UTILITIES

Rural Water Corporation: **Southern Rural Water**

Melbourne Water Retailer: **Yarra Valley Water**

Melbourne Water: **Inside drainage boundary**

Power Distributor: **AUSNET**

STATE ELECTORATES

Legislative Council: **EASTERN VICTORIA**

Legislative Assembly: **MONBULK**

OTHER

Registered Aboriginal Party: **Wurundjeri Woi Wurrung Cultural
Heritage Aboriginal Corporation**

[View location in VicPlan](#)

Planning Zones

[GREEN WEDGE A ZONE \(GWAZ\)](#)

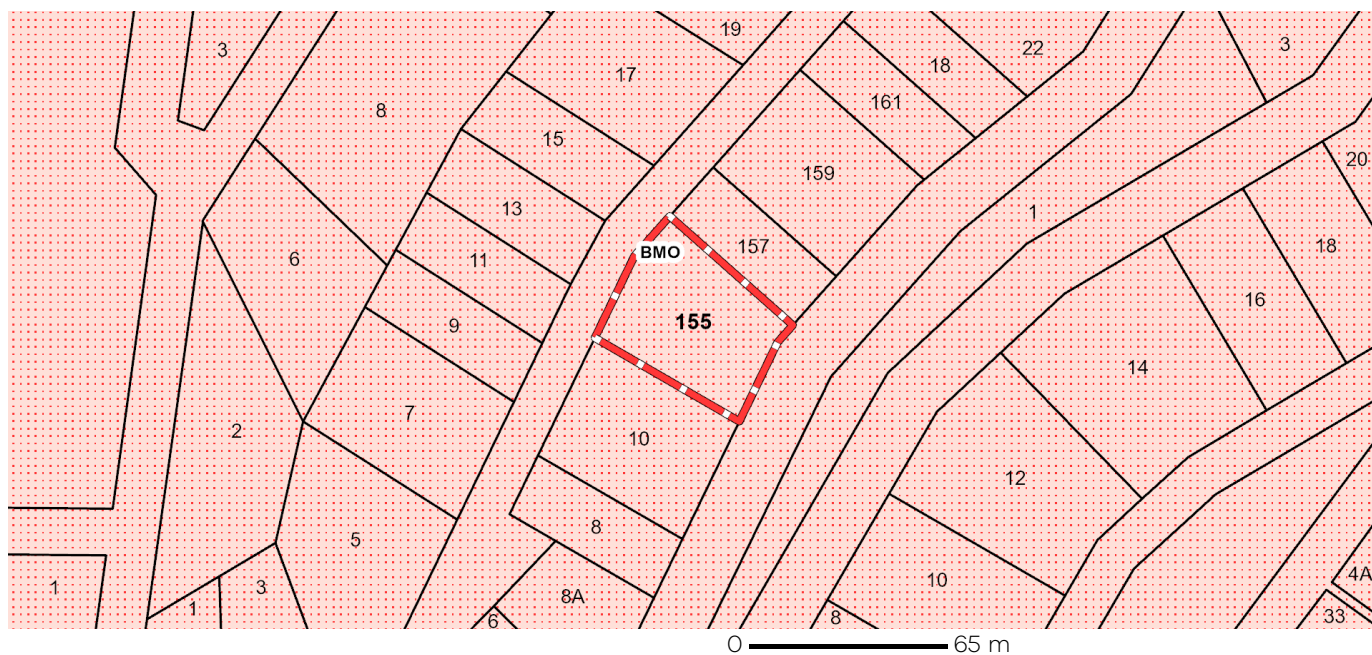
[GREEN WEDGE A ZONE - SCHEDULE 1 \(GWAZ1\)](#)



Note: labels for zones may appear outside the actual zone - please compare the labels with the legend.

Planning Overlays

BUSHFIRE MANAGEMENT OVERLAY (BMO)

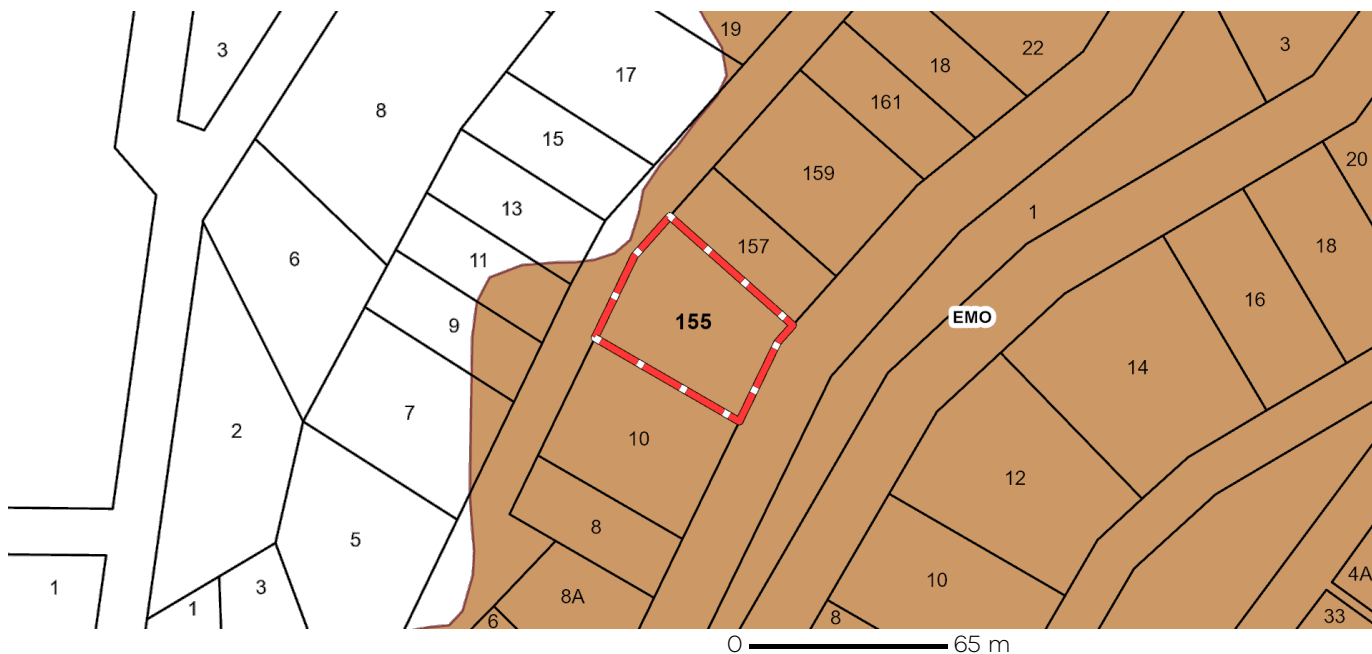


 **BMO - Bushfire Management Overlay**

Note: due to overlaps, some overlays may not be visible, and some colours may not match those in the legend

EROSION MANAGEMENT OVERLAY (EMO)

EROSION MANAGEMENT OVERLAY SCHEDULE (EMO)



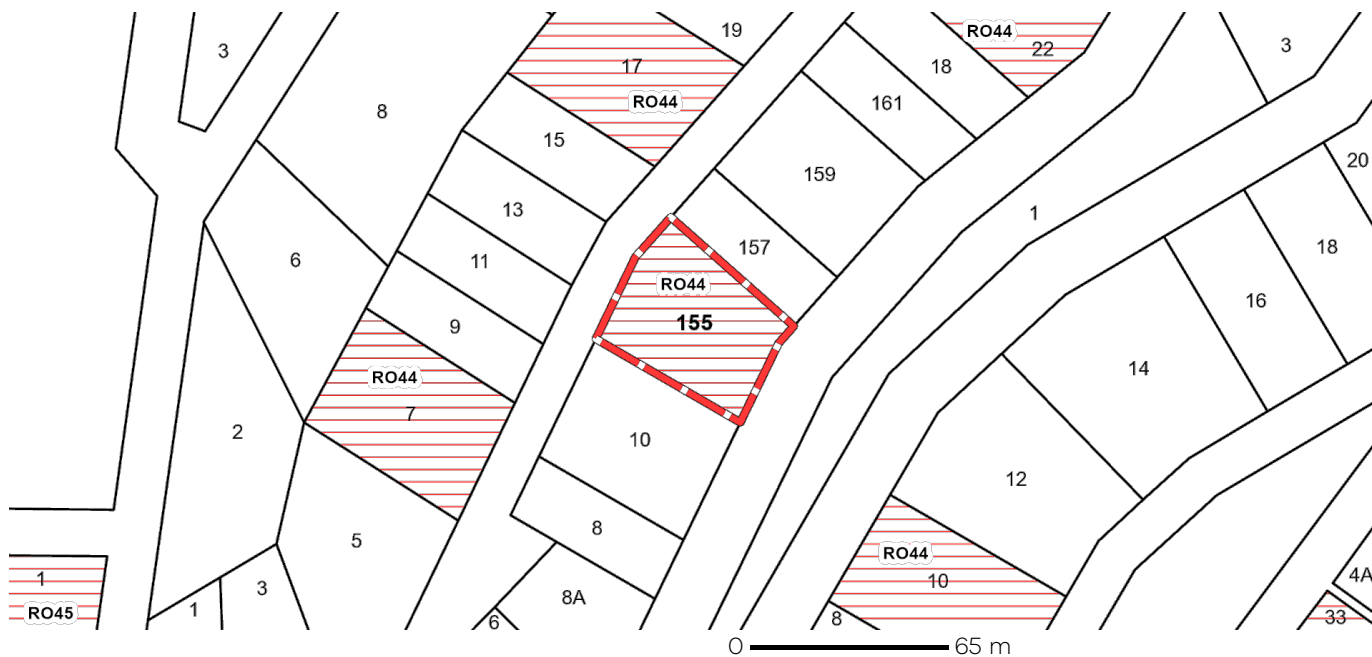
 **EMO - Erosion Management Overlay**

Note: due to overlaps, some overlays may not be visible, and some colours may not match those in the legend

Planning Overlays

RESTRUCTURE OVERLAY (RO)

RESTRUCTURE OVERLAY - SCHEDULE 44 (RO44)

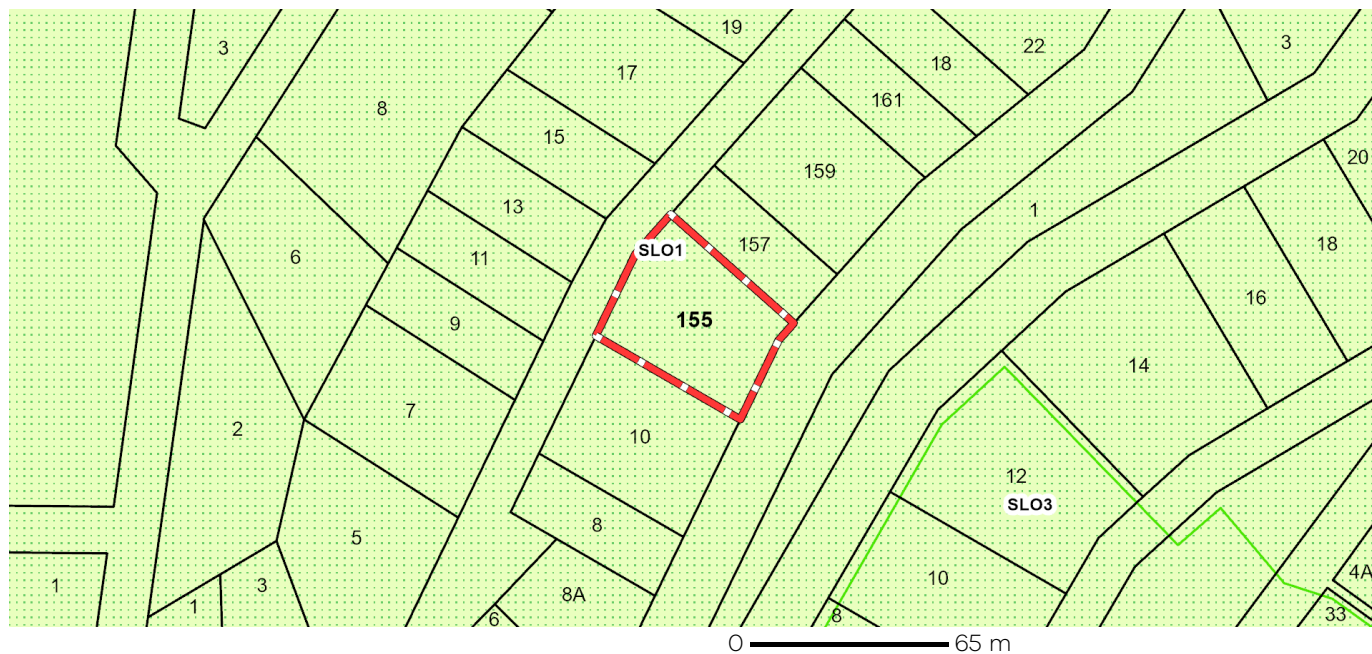


 **RO - Restructure Overlay**

Note: due to overlaps, some overlays may not be visible, and some colours may not match those in the legend

SIGNIFICANT LANDSCAPE OVERLAY (SLO)

SIGNIFICANT LANDSCAPE OVERLAY - SCHEDULE 1 (SLO1)



 **SLO - Significant Landscape Overlay**

Note: due to overlaps, some overlays may not be visible, and some colours may not match those in the legend

Planning Overlays

OTHER OVERLAYS

Other overlays in the vicinity not directly affecting this land

ENVIRONMENTAL SIGNIFICANCE OVERLAY (ESO)



ESO - Environmental Significance Overlay

Note: due to overlaps, some overlays may not be visible, and some colours may not match those in the legend

Further Planning Information

Planning scheme data last updated on .

A **planning scheme** sets out policies and requirements for the use, development and protection of land.

This report provides information about the zone and overlay provisions that apply to the selected land.

Information about the State and local policy, particular, general and operational provisions of the local planning scheme that may affect the use of this land can be obtained by contacting the local council or by visiting <https://www.planning.vic.gov.au>

This report is NOT a **Planning Certificate** issued pursuant to Section 199 of the **Planning and Environment Act 1987**.

It does not include information about exhibited planning scheme amendments, or zonings that may affect the land.

To obtain a Planning Certificate go to Titles and Property Certificates at Landata - <https://www.landata.vic.gov.au>

For details of surrounding properties, use this service to get the Reports for properties of interest.

To view planning zones, overlay and heritage information in an interactive format visit

<https://mapshare.maps.vic.gov.au/vicplan>

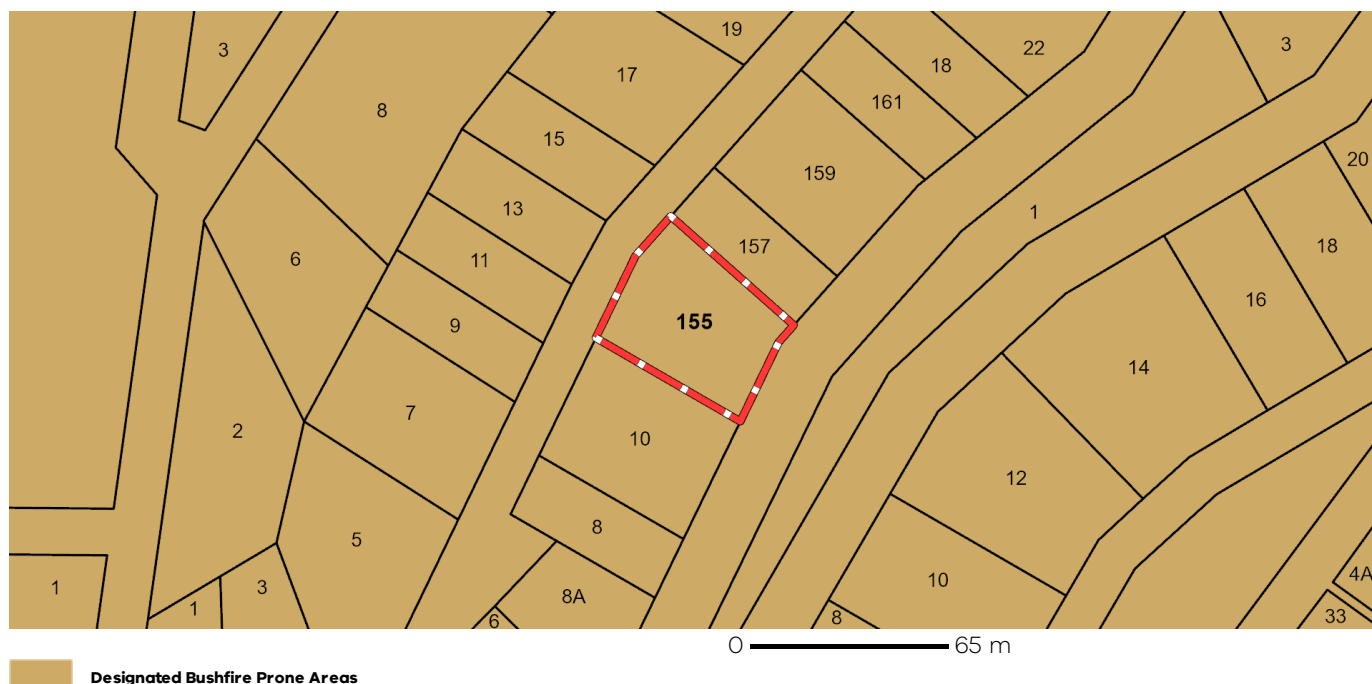
For other information about planning in Victoria visit <https://www.planning.vic.gov.au>

Designated Bushfire Prone Areas

This property is in a designated bushfire prone area. Special bushfire construction requirements apply to the part of the property mapped as a designated bushfire prone area (BPA). Planning provisions may apply.

Where part of the property is mapped as BPA, if no part of the building envelope or footprint falls within the BPA area, the BPA construction requirements do not apply.

Note: the relevant building surveyor determines the need for compliance with the bushfire construction requirements.



Designated BPA are determined by the Minister for Planning following a detailed review process. The Building Regulations 2018, through adoption of the Building Code of Australia, apply bushfire protection standards for building works in designated BPA.

Designated BPA maps can be viewed on VicPlan at <https://mapshare.vic.gov.au/vicplan/> or at the relevant local council.

Create a BPA definition plan in [VicPlan](#) to measure the BPA.

Information for lot owners building in the BPA is available at <https://www.planning.vic.gov.au>.

Further information about the building control system and building in bushfire prone areas can be found on the Victorian Building Authority website <https://www.vba.vic.gov.au>. Copies of the Building Act and Building Regulations are available from <http://www.legislation.vic.gov.au>. For Planning Scheme Provisions in bushfire areas visit <https://www.planning.vic.gov.au>.

Native Vegetation

Native plants that are indigenous to the region and important for biodiversity might be present on this property. This could include trees, shrubs, herbs, grasses or aquatic plants. There are a range of regulations that may apply including need to obtain a planning permit under Clause 52.17 of the local planning scheme. For more information see [Native Vegetation \(Clause 52.17\)](#) with local variations in [Native Vegetation \(Clause 52.17\) Schedule](#)

To help identify native vegetation on this property and the application of Clause 52.17 please visit the Native Vegetation Information Management system <https://nvim.delwp.vic.gov.au/> and [Native vegetation \(environment.vic.gov.au\)](#) or please contact your relevant council.

You can find out more about the natural values on your property through NatureKit [NatureKit \(environment.vic.gov.au\)](#)

LAND INFORMATION CERTIFICATE

Section 229 Local Government Act 1989

PO Box 105
Lilydale Vic 3140
Call 1300 368 333
Fax (03) 9735 4249
ABN 21 973 226 012
www.yarraranges.vic.gov.au
mail@yarraranges.vic.gov.au



Certificate Number: 120462
Issue Date: 03-Jun-2025
Applicant Reference: 76978022-025-0:177610

Landata
DX 250639
MELBOURNE VIC

This certificate provides information regarding valuation, rates, charges, other monies owing and any orders and notices made under the Local Government Act 1958, Local Government Act 1989, Local Government Act 2020 or under a local law or by law of the council.

This certificate is not required to include information regarding planning, building, health, land fill, land slip, flooding information or service easements. Information regarding these matters may be available from the council or the relevant authority. A fee may be charged for such information.

PROPERTY INFORMATION

Assessment Number: 59648/3
Property Address: 155 Belgrave-Gembrook Road, Selby VIC 3159
Property Description: Lot 23 & 24 LP9210 Sec A Ca 3ABC PNarree Worran (12 James Street)

VALUATION INFORMATION

Current Level of Value Date: 1 January 2024
Operative Date of Value: 01-Jul-2024
Site Value: 500,000
Capital Improved Value: 525,000
Net Annual Value: 26,250

FINANCIAL INFORMATION

Rates and Charges Levied Year Ending 30 June 2025		Rates and Charges Summary	
Rate or Charge Type	Annual Charge	Description	Balance Outstanding
General Rates	1,309.50	Legal Charges Arrears	0.00
Waste Charge	722.00	Arrears & Previous Year Interest	1,964.50
Fire Services Property Levy	177.65	Current Interest on Arrears	125.55
		Interest on Current Rates	35.90
		Current Year Rates	2,209.15
		Rebates	0.00
		Payments since 1 July 2024	0.00
		Overpayment	0.00
		Other	0.00
		Total Rates Outstanding	4,335.10
		Chargeable Works &/or EUA	0.00
		Local Govt Act 1989–Sec. 227	0.00
Total Annual Charge	2,209.15	Balance Outstanding	\$4,335.10

Rates are due to be paid in full by 15 Feb 2025, if payment is not being made by instalments.

Payment can be made by:

- BPAY – Biller Code 8979 Reference 596483
- On Council's website at yarraranges.vic.gov.au/payments by Visa or Mastercard using Reference 596483

NOTICES AND ORDERS: There ~~are~~ are no outstanding notices or orders on the land served by Council under the Local Government (Miscellaneous) Act 1958, Local Government Act 1989 or a local law or by-law of Council which still apply as at the date of this Certificate.
Details of any Notice or Order Served.

FLOOD LEVEL: Council has not specified a flood level for this property. However, Council cannot warrant that this property may be/ is not subject to flooding. Melbourne Water may have additional information which is not held by Council, which may reveal this property is subject to flooding. Melbourne Water's flood information can be obtained from metropolitan water authorities. It is therefore recommended that you contact Yarra Valley Water/South East Water for more accurate and detailed information.

There ~~is~~ is no potential liability for rates under the Cultural and Recreational Lands Act 1963.

There ~~is~~ is no potential liability for land to become rateable under Section 173 of the Local Government Act 1989.

There ~~is~~ is no potential liability for land to become rateable under Section 174A of the Local Government Act 1989.

There is no outstanding amount required to be paid for recreational purposes or any transfer of land required to Council for recreational purposes under Section 18 of the Subdivision Act 1988 or the Local Government Act (Miscellaneous) Act 1958

FIRE PREVENTION NOTICE: This property has had a Fire Prevention Notice issued on it as per Country Fire Authority Act 1958 and has a potential financial liability for clearance of the Fire Hazard. Contact Council's Emergency Management Team on (03) 9294 6737 for further information.

OTHER INFORMATION

While Council does not impose a time limit as to when a certificate may be updated verbally, it should be noted that Council will not be held responsible for any information provided or confirmed verbally. A new certificate could be applied for if this is not satisfactory.

I hereby certify that as at the date of this certificate, the information given is true and correct for the property described.



Jim Stewart

Executive Officer, Property Rating Services
(Contact Property Rating Services on 1300 368 333 for any enquiries)
Received the sum of \$29.70 being the fee for this Certificate.

Date: 03-Jun-2025

3rd June 2025

Melania Serwylo C/- LANDATA
LANDATA

Dear Melania Serwylo C/- LANDATA,

RE: Application for Water Information Statement

Property Address:	155 BELGRAVE-GEMBROOK ROAD SELBY 3159
Applicant	Melania Serwylo C/- LANDATA LANDATA
Information Statement	30945467
Conveyancing Account Number	7959580000
Your Reference	GREAVES 7816

Thank you for your recent application for a Water Information Statement (WIS). We are pleased to provide you the WIS for the above property address. This statement includes:

- Yarra Valley Water Property Information Statement
- Melbourne Water Property Information Statement
- Asset Plan
- Rates Certificate

If you have any questions about Yarra Valley Water information provided, please phone us on **1300 304 688** or email us at the address propertyflow@yvw.com.au. For further information you can also refer to the Yarra Valley Water website at www.yvw.com.au.

Yours sincerely,

Lisa Anelli
GENERAL MANAGER
RETAIL SERVICES

Yarra Valley Water Property Information Statement

Property Address	155 BELGRAVE-GEMBROOK ROAD SELBY 3159
------------------	---------------------------------------

STATEMENT UNDER SECTION 158 WATER ACT 1989

THE FOLLOWING INFORMATION RELATES TO SECTION 158(3)

Existing sewer mains will be shown on the Asset Plan. If no assets can be seen, email easyaccess@yvw.com.au to seek servicing options available to the property.

Existing sewer mains will be shown on the Asset Plan.

Please note: Unless prior consent has been obtained, the Water Act prohibits:

1. The erection and/or placement of any building, wall, bridge, fence, embankment, filling, material, machinery or other structure over or under any sewer or drain.
2. The connection of any drain or sewer to, or interference with, any sewer, drain or watercourse.

Melbourne Water Property Information Statement

Property Address	155 BELGRAVE-GEMBROOK ROAD SELBY 3159
------------------	---------------------------------------

STATEMENT UNDER SECTION 158 WATER ACT 1989

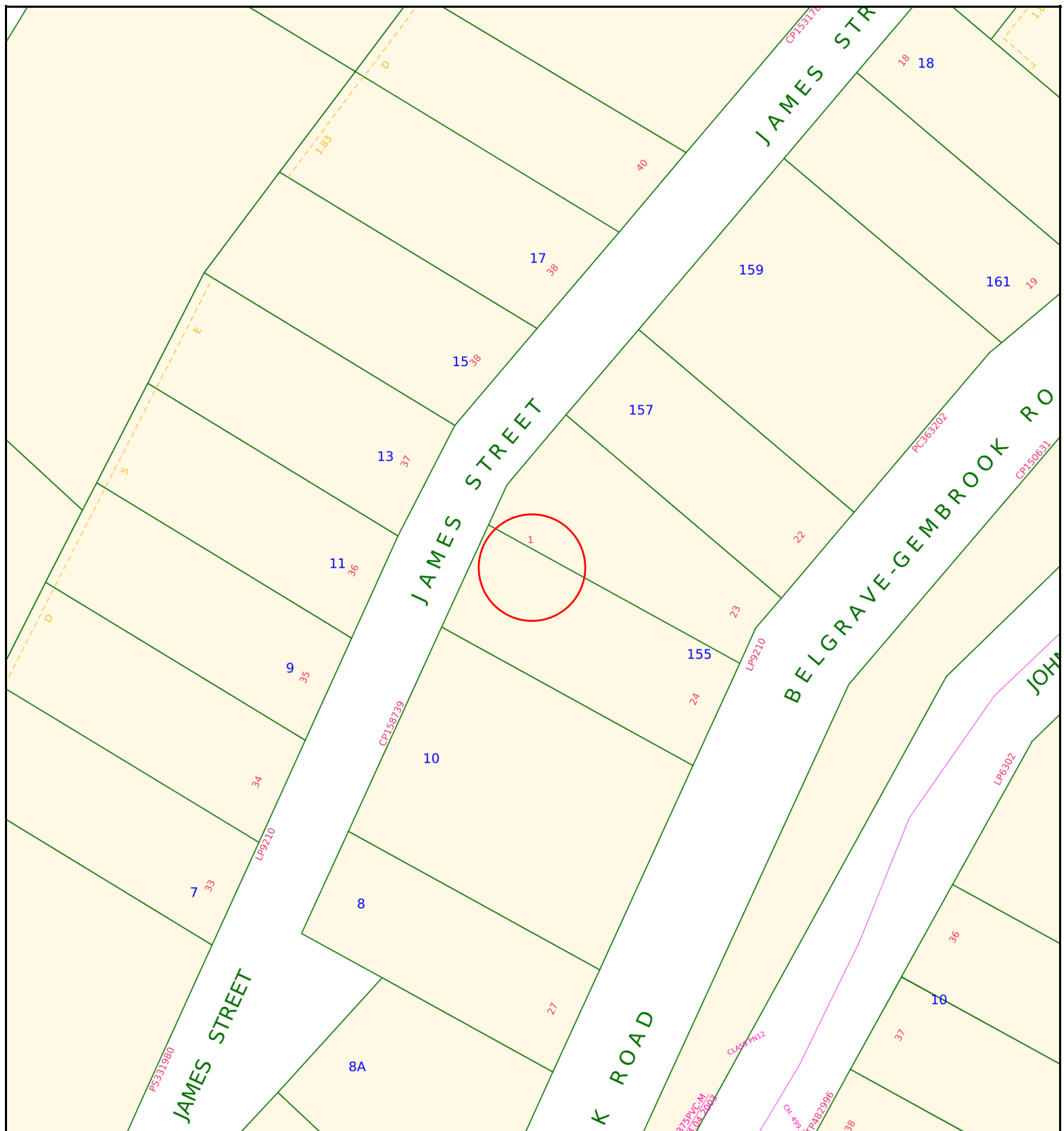
THE FOLLOWING INFORMATION RELATES TO SECTION 158(4)

Information available at Melbourne Water indicates that this property is not subject to flooding from Melbourne Water's drainage system, based on a flood level that has a probability of occurrence of 1% in any one year.

Please note: Unless prior consent has been obtained, the Water Act prohibits:

1. The erection and/or placement of any building, wall, bridge, fence, embankment, filling, material, machinery or other structure over or under any sewer or drain.
2. The connection of any drain or sewer to, or interference with, any sewer, drain or watercourse.

If you have any questions regarding Melbourne Water encumbrances or advisory information, please contact Melbourne Water on 9679 7517.



**Yarra Valley Water
Information Statement
Number: 30945467**

Address	155 BELGRAVE-GEMBROOK ROAD SELBY 3159
Date	03/06/2025
Scale	1:1000



Existing Title	Access Point Number	GLV2-42	MW Drainage Channel Centreline	
Proposed Title	Sewer Manhole		MW Drainage Underground Centreline	
Easement	Sewer Pipe Flow		MW Drainage Manhole	
Existing Sewer	Sewer Offset		MW Drainage Natural Waterway	
Abandoned Sewer	Sewer Branch			

Disclaimer: This information is supplied on the basis Yarra Valley Water Ltd:
 - Does not warrant the accuracy or completeness of the information supplied, including, without limitation, the location of Water and Sewer Assets;
 - Does not accept any liability for loss or damage of any nature, suffered or incurred by the recipient or any other persons relying on this information;
 - Recommends recipients and other persons using this information make their own site investigations and accommodate their works accordingly;

Melania Serwylo C/- LANDATA
LANDATA
certificates@landata.vic.gov.au

RATES CERTIFICATE

Account No: 7426531296
Rate Certificate No: 30945467

Date of Issue: 03/06/2025
Your Ref: GREAVES 7816

With reference to your request for details regarding:

Property Address	Lot & Plan	Property Number	Property Type
155 BELGRAVE-GEMBROOK RD, SELBY VIC 3159	1\TP673046	1697109	Residential

Agreement Type	Period	Charges	Outstanding
Parks Fee	01-04-2025 to 30-06-2025	\$21.74	\$21.74
Drainage Fee	01-04-2025 to 30-06-2025	\$16.70	\$16.70
Other Charges:			
Interest	No interest applicable at this time		
	No further charges applicable to this property		
	Balance Brought Forward		\$280.52
	Total for This Property		\$318.96



GENERAL MANAGER
RETAIL SERVICES

Note:

1. From 1 July 2023, the Parks Fee has been charged quarterly instead of annually.
2. From 1 July 2023, for properties that have water and sewer services, the Residential Water and Sewer Usage charge replaces the Residential Water Usage and Residential Sewer Usage charges.
3. This statement details all tariffs, charges, and penalties due and payable to Yarra Valley Water as of the date of this statement and includes tariffs and charges (other than for usage charges yet to be billed) which are due and payable to the end of the current financial quarter.
4. All outstanding debts are due to be paid to Yarra Valley Water at settlement. Any debts that are unpaid at settlement will carry over onto the purchaser's first quarterly account and follow normal credit and collection activities - pursuant to section 275 of the Water Act 1989.
5. If the total due displays a (-\$ cr), this means the account is in credit. Credit amounts will be transferred to the purchaser's account at settlement.

6. Yarra Valley Water provides information in this Rates Certificate relating to waterways and drainage as an agent for Melbourne Water and relating to parks as an agent for Parks Victoria - pursuant to section 158 of the Water Act 1989.
7. The charges on this rates certificate are calculated and valid at the date of issue. To obtain up-to-date financial information, please order a Rates Settlement Statement prior to settlement.
8. From 01/07/2024, Residential Water Usage is billed using the following step pricing system: 256.31 cents per kilolitre for the first 44 kilolitres; 327.60 cents per kilolitre for 44-88 kilolitres and 485.34 cents per kilolitre for anything more than 88 kilolitres. From 1 July 2023, this charge is applicable for properties with water service only.
9. From 01/07/2024, Residential Water and Sewer Usage is billed using the following step pricing system: 343.42 cents per kilolitre for the first 44 kilolitres; 450.59 cents per kilolitre for 44-88 kilolitres and 523.50 cents per kilolitre for anything more than 88 kilolitres. From 1 July 2023, this charge is applicable for residential properties with both water and sewer services.
10. From 01/07/2024, Residential Recycled Water Usage is billed 192.59 cents per kilolitre.
11. From 01/07/2022 up to 30/06/2023, Residential Sewer Usage was calculated using the following equation: Water Usage (kl) x Seasonal Factor x Discharge Factor x Price (/kl) 1.1540 per kilolitre. From 1 July 2023, this charge will no longer be applicable for residential customers with both water and sewer services.
12. The property is a serviced property with respect to all the services, for which charges are listed in the Statement of Fees above.

To ensure you accurately adjust the settlement amount, we strongly recommend you book a **Special Meter Reading**:

- Special Meter Readings ensure that actual water use is adjusted for at settlement.
- Without a Special Meter Reading, there is a risk your client's settlement adjustment may not be correct.

Property No: 1697109

Address: 155 BELGRAVE-GEMBROOK RD, SELBY VIC 3159

Water Information Statement Number: 30945467

HOW TO PAY



Biller Code: 314567
Ref: 74265312968

**Amount
Paid**

**Date
Paid**

**Receipt
Number**

Property Clearance Certificate

Land Tax



MELANIA SERWYLO

Your Reference:	LD:76978022-022-9.GREAVES
Certificate No:	91365283
Issue Date:	03 JUN 2025
Enquiries:	ESYSPROD

Land Address: 155 BELGRAVE GEMBROOK ROAD SELBY VIC 3159

Land Id	Lot	Plan	Volume	Folio	Tax Payable
12616089	1	666548	10500	212	\$0.00
	1	673046	10500	211	

Vendor: ANNAELLE GREAVES & SAMUEL GREAVES
Purchaser: NOT APPLICABLE NOT APPLICABLE

Current Land Tax	Year Taxable Value (SV)	Proportional Tax	Penalty/Interest	Total
ANNAELLE MARIE GREAVES	2025	\$500,000	\$0.00	\$0.00

Comments: Property is exempt: LTX Principal Place of Residence.

Current Vacant Residential Land Tax	Year Taxable Value (CIV)	Tax Liability	Penalty/Interest	Total
-------------------------------------	--------------------------	---------------	------------------	-------

Comments:

Arrears of Land Tax	Year	Proportional Tax	Penalty/Interest	Total
---------------------	------	------------------	------------------	-------

This certificate is subject to the notes that appear on the reverse. The applicant should read these notes carefully.


Paul Broderick
Commissioner of State Revenue

CAPITAL IMPROVED VALUE (CIV):	\$525,000
SITE VALUE (SV):	\$500,000
CURRENT LAND TAX AND VACANT RESIDENTIAL LAND TAX CHARGE:	\$0.00



Notes to Certificate - Land Tax

Certificate No: 91365283

Power to issue Certificate

1. Pursuant to section 95AA of the *Taxation Administration Act 1997*, the Commissioner of State Revenue must issue a Property Clearance Certificate (Certificate) to an owner, mortgagee or bona fide purchaser of land who makes an application specifying the land for which the Certificate is sought and pays the application fee.

Amount shown on Certificate

2. The Certificate shows any land tax (including Vacant Residential Land Tax, interest and penalty tax) that is due and unpaid on the land described in the Certificate at the date of issue. In addition, it may show:
 - Land tax that has been assessed but is not yet due,
 - Land tax for the current tax year that has not yet been assessed, and
 - Any other information that the Commissioner sees fit to include, such as the amount of land tax applicable to the land on a single holding basis and other debts with respect to the property payable to the Commissioner.

Land tax is a first charge on land

3. Unpaid land tax (including Vacant Residential Land Tax, interest and penalty tax) is a first charge on the land to which it relates. This means it has priority over any other encumbrances on the land, such as a mortgage, and will continue as a charge even if ownership of the land is transferred. Therefore, a purchaser may become liable for any such unpaid land tax.

Information for the purchaser

4. Pursuant to section 96 of the *Land Tax Act 2005*, if a purchaser of the land described in the Certificate has applied for and obtained a certificate, the amount recoverable from the purchaser by the Commissioner cannot exceed the amount set out in the certificate, described as the "Current Land Tax Charge and Vacant Residential Land Tax Charge" overleaf. A purchaser cannot rely on a Certificate obtained by the vendor.

Information for the vendor

5. Despite the issue of a Certificate, the Commissioner may recover a land tax liability from a vendor, including any amount identified on this Certificate.

Apportioning or passing on land tax to a purchaser

6. A vendor is prohibited from apportioning or passing on land tax including vacant residential land tax, interest and penalty tax to a purchaser under a contract of sale of land entered into on or after 1 January 2024, where the purchase price is less than \$10 million (to be indexed annually from 1 January 2025, as set out on the website for Consumer Affairs Victoria).

General information

7. A Certificate showing no liability for the land does not mean that the land is exempt from land tax. It means that there is nothing to pay at the date of the Certificate.
8. An updated Certificate may be requested free of charge via our website, if:
 - The request is within 90 days of the original Certificate's issue date, and
 - There is no change to the parties involved in the transaction for which the Certificate was originally requested.

For Information Only

LAND TAX CALCULATION BASED ON SINGLE OWNERSHIP

Land Tax = \$1,950.00

Taxable Value = \$500,000

Calculated as \$1,350 plus (\$500,000 - \$300,000) multiplied by 0.300 cents.

VACANT RESIDENTIAL LAND TAX CALCULATION

Vacant Residential Land Tax = \$5,250.00

Taxable Value = \$525,000

Calculated as \$525,000 multiplied by 1.000%.

Land Tax - Payment Options

BPAY



Billers Code: 5249
Ref: 91365283

Telephone & Internet Banking - BPAY®

Contact your bank or financial institution to make this payment from your cheque, savings, debit or transaction account.

www.bpay.com.au

CARD



Ref: 91365283

Visa or Mastercard

Pay via our website or phone 13 21 61.
A card payment fee applies.

sro.vic.gov.au/paylandtax

Property Clearance Certificate

Commercial and Industrial Property Tax



MELANIA SERWYLO

Your Reference:	LD:76978022-022-9.GREAVES 781
Certificate No:	91365283
Issue Date:	03 JUN 2025
Enquires:	ESYSPROD

Land Address: 155 BELGRAVE GEMBROOK ROAD SELBY VIC 3159					
Land Id	Lot	Plan	Volume	Folio	Tax Payable
12616089	1	666548	10500	212	\$0.00
	1	673046	10500	211	\$0.00
AVPCC	Date of entry into reform	Entry interest	Date land becomes CIPT taxable land	Comment	
110	N/A	N/A	N/A	The AVPCC allocated to the land is not a qualifying use.	

This certificate is subject to the notes found on the reverse of this page. The applicant should read these notes carefully.

Paul Broderick
Commissioner of State Revenue

CAPITAL IMPROVED VALUE:	\$525,000
SITE VALUE:	\$500,000
CURRENT CIPT CHARGE:	\$0.00



Notes to Certificate - Commercial and Industrial Property Tax

Certificate No: 91365283

Power to issue Certificate

1. Pursuant to section 95AA of the *Taxation Administration Act 1997*, the Commissioner of State Revenue must issue a Property Clearance Certificate (Certificate) to an owner, mortgagee or bona fide purchaser of land who makes an application specifying the land for which the Certificate is sought and pays the application fee.

Amount shown on Certificate

2. The Certificate shows any commercial and industrial property tax (including interest and penalty tax) that is due and unpaid on the land described in the Certificate at the date of issue.

Australian Valuation Property Classification Code (AVPCC)

3. The Certificate may show one or more AVPCC in respect of land described in the Certificate. The AVPCC shown on the Certificate is the AVPCC allocated to the land in the most recent of the following valuation(s) of the land under the *Valuation of Land Act 1960*:
 - a general valuation of the land;
 - a supplementary valuation of the land returned after the general valuation.
4. The AVPCC(s) shown in respect of land described on the Certificate can be relevant to determine if the land has a qualifying use, within the meaning given by section 4 of the *Commercial and Industrial Property Tax Reform Act 2024* (CIPT Act). Section 4 of the CIPT Act Land provides that land will have a qualifying use if:
 - the land has been allocated one, or more than one, AVPCC in the latest valuation, all of which are in the range 200-499 and/or 600-699 in the Valuation Best Practice Specifications Guidelines (the requisite range);
 - the land has been allocated more than one AVPCC in the latest valuation, one or more of which are inside the requisite range and one or more of which are outside the requisite range, and the land is used solely or primarily for a use described in an AVPCC in the requisite range; or
 - the land is used solely or primarily as eligible student accommodation, within the meaning of section 3 of the CIPT Act.

Commercial and industrial property tax information

5. If the Commissioner has identified that land described in the Certificate is tax reform scheme land within the meaning given by section 3 of the CIPT Act, the Certificate may show in respect of the land:
 - the date on which the land became tax reform scheme land;
 - whether the entry interest (within the meaning given by section 3 of the Duties Act 2000) in relation to the tax reform scheme land was a 100% interest (a whole interest) or an interest of less than 100% (a partial interest); and
 - the date on which the land will become subject to the commercial and industrial property tax.
6. A Certificate that does not show any of the above information in respect of land described in the Certificate does not mean that the land is not tax reform scheme land. It means that the Commissioner has not identified that the land is tax reform scheme land at the date of issue of the Certificate. The Commissioner may identify that the land is tax reform scheme land after the date of issue of the Certificate.

Change of use of tax reform scheme land

7. Pursuant to section 34 of the CIPT Act, an owner of tax reform scheme land must notify the Commissioner of certain changes of use of tax reform scheme land (or part of the land) including if the actual use of the land changes to a use not described in any AVPCC in the range 200-499 and/or 600-699. The notification

must be given to the Commissioner within 30 days of the change of use.

Commercial and industrial property tax is a first charge on land

8. Commercial and industrial property tax (including any interest and penalty tax) is a first charge on the land to which the commercial and industrial property tax is payable. This means it has priority over any other encumbrances on the land, such as a mortgage, and will continue as a charge even if ownership of the land is transferred. Therefore, a purchaser may become liable for any unpaid commercial and industrial property tax.

Information for the purchaser

9. Pursuant to section 27 of the CIPT Act, if a bona fide purchaser for value of the land described in the Certificate applies for and obtains a Certificate in respect of the land, the maximum amount recoverable from the purchaser is the amount set out in the Certificate. A purchaser cannot rely on a Certificate obtained by the vendor.

Information for the vendor

10. Despite the issue of a Certificate, the Commissioner may recover a commercial and industrial property tax liability from a vendor, including any amount identified on this Certificate.

Passing on commercial and industrial property tax to a purchaser

11. A vendor is prohibited from apportioning or passing on commercial and industrial property tax to a purchaser under a contract of sale of land entered into on or after 1 July 2024 where the purchase price is less than \$10 million (to be indexed annually from 1 January 2025, as set out on the website for Consumer Affairs Victoria).

General information

12. Land enters the tax reform scheme if there is an entry transaction, entry consolidation or entry subdivision in respect of the land (within the meaning given to those terms in the CIPT Act). Land generally enters the reform on the date on which an entry transaction occurs in respect of the land (or the first date on which land from which the subject land was derived (by consolidation or subdivision) entered the reform).
13. The Duties Act includes exemptions from duty, in certain circumstances, for an eligible transaction (such as a transfer) of tax reform scheme land that has a qualifying use on the date of the transaction. The exemptions apply differently based on whether the entry interest in relation to the land was a whole interest or a partial interest. For more information, please refer to www.sro.vic.gov.au/CIPT.
14. A Certificate showing no liability for the land does not mean that the land is exempt from commercial and industrial property tax. It means that there is nothing to pay at the date of the Certificate.
15. An updated Certificate may be requested free of charge via our website, if:
 - the request is within 90 days of the original Certificate's issue date, and
 - there is no change to the parties involved in the transaction for which the Certificate was originally requested.

Property Clearance Certificate

Windfall Gains Tax



MELANIA SERWYLO

Your	LD:76978022-022-9.GREAVES
Reference:	7816
Certificate No:	91365283
Issue Date:	03 JUN 2025

Land Address: 155 BELGRAVE GEMBROOK ROAD SELBY VIC 3159

Lot	Plan	Volume	Folio
1	666548	10500	212
1	673046	10500	211

Vendor: ANNAELLE GREAVES & SAMUEL GREAVES
Purchaser: NOT APPLICABLE NOT APPLICABLE

WGT Property Id	Event ID	Windfall Gains Tax	Deferred Interest	Penalty/Interest	Total
		\$0.00	\$0.00	\$0.00	\$0.00

Comments: No windfall gains tax liability identified.

This certificate is subject to the notes that appear on the reverse. The applicant should read these notes carefully.

Paul Broderick
Commissioner of State Revenue

CURRENT WINDFALL GAINS TAX CHARGE:
\$0.00



Notes to Certificate - Windfall Gains Tax

Certificate No: 91365283

Power to issue Certificate

1. Pursuant to section 95AA of the *Taxation Administration Act 1997*, the Commissioner of State Revenue must issue a Property Clearance Certificate (Certificate) to an owner, mortgagee or bona fide purchaser of land who makes an application specifying the land for which the Certificate is sought and pays the application fee.

Amount shown on Certificate

2. The Certificate shows in respect of the land described in the Certificate:
- Windfall gains tax that is due and unpaid, including any penalty tax and interest
 - Windfall gains tax that is deferred, including any accrued deferral interest
 - Windfall gains tax that has been assessed but is not yet due
 - Windfall gains tax that has not yet been assessed (i.e. a WGT event has occurred that rezones the land but any windfall gains tax on the land is yet to be assessed)
 - Any other information that the Commissioner sees fit to include such as the amount of interest accruing per day in relation to any deferred windfall gains tax.

Windfall gains tax is a first charge on land

3. Pursuant to section 42 of the *Windfall Gains Tax Act 2021*, windfall gains tax, including any accrued interest on a deferral, is a first charge on the land to which it relates. This means it has priority over any other encumbrances on the land, such as a mortgage, and will continue as a charge even if ownership of the land is transferred. Therefore, a purchaser may become liable for any unpaid windfall gains tax.

Information for the purchaser

4. Pursuant to section 42 of the *Windfall Gains Tax Act 2021*, if a bona fide purchaser for value of land applies for and obtains a Certificate in respect of the land, the maximum amount recoverable from the purchaser by the Commissioner is the amount set out in the certificate, described as the "Current Windfall Gains Tax Charge" overleaf.
5. If the certificate states that a windfall gains tax is yet to be assessed, note 4 does not apply.
6. A purchaser cannot rely on a Certificate obtained by the vendor.

Information for the vendor

7. Despite the issue of a Certificate, the Commissioner may recover a windfall gains tax liability from a vendor, including any amount identified on this Certificate.



Passing on windfall gains tax to a purchaser

8. A vendor is prohibited from passing on a windfall gains tax liability to a purchaser where the liability has been assessed under a notice of assessment as at the date of the contract of sale of land or option agreement. This prohibition does not apply to a contract of sale entered into before 1 January 2024, or a contract of sale of land entered into on or after 1 January 2024 pursuant to the exercise of an option granted before 1 January 2024.

General information

9. A Certificate showing no liability for the land does not mean that the land is exempt from windfall gains tax. It means that there is nothing to pay at the date of the Certificate.
10. An updated Certificate may be requested free of charge via our website, if:
- The request is within 90 days of the original Certificate's issue date, and
 - There is no change to the parties involved in the transaction for which the Certificate was originally requested.
11. Where a windfall gains tax liability has been deferred, interest accrues daily on the deferred liability. The deferred interest shown overleaf is the amount of interest accrued to the date of issue of the certificate.

Windfall Gains Tax - Payment Options

<p>BPAY</p> <div><div><p>Billers Code: 416073 Ref: 91365288</p></div></div> <p>Telephone & Internet Banking - BPAY®</p> <p>Contact your bank or financial institution to make this payment from your cheque, savings, debit or transaction account.</p> <p>www.bpay.com.au</p>	<p>CARD</p> <div><div><p>Ref: 91365288</p></div></div> <p>Visa or Mastercard</p> <p>Pay via our website or phone 13 21 61. A card payment fee applies.</p> <p>sro.vic.gov.au/payment-options</p>	<p>Important payment information</p> <p>Windfall gains tax payments must be made using only these specific payment references.</p> <p>Using the incorrect references for the different tax components listed on this property clearance certificate will result in misallocated payments.</p>
--	---	--

BUILDING APPROVAL PARTICULARS

Building Act 1993 BUILDING REGULATIONS 2018 Regulation 51(1)

Certificate Number 125404
Your Reference 76978022-026-7:177622
Date Issued 10 June 2025

Landata
DX 250639
MELBOURNE VIC

Yarra Ranges Council
PO Box 105
Lilydale Vic 3140
DX 34051

Call 1300 368 333
Fax 03 9735 4249
mail@yarraranges.vic.gov.au
www.yarraranges.vic.gov.au



Property Address 155 Belgrave-Gembrook Road, Selby VIC 3159
Property Description Lot 23 & 24 LP9210 Sec A Ca 3ABC PNarree Worran (12 James Street)
Assessment Number 59648

An examination of Council's records reveals the following building approvals have been issued for the above property in the preceding 10 years and any current notices.

Please direct all enquiries to Building Services on 1300 368 333

Permit Number	Date issued	Brief Description of Works	Final Inspection	Reg 502(1) Statement, Notices, Order or Certificate
		No record of building approvals granted in preceding 10 years		None

Additional information under Regulation 51(2) can be obtained for an additional fee of \$52.10. This information will include details on whether a property is liable to flooding/designated land or works (uncontrolled overland drainage), subject to significant snowfalls or in a designated termite area.

Received the sum of \$52.10 for this certificate.

George Avramopoulos
Municipal Building Surveyor

NOTES

Smoke Alarms/Sprinkler Systems

The Building Regulations Part 7 Division 2 – Fire Safety in Certain Existing Residential Buildings states that you may be required to provide hard wired smoke alarms and/or automatic fire sprinkler systems in residential buildings.

Note: Smoke Alarms were required to be installed by 1.2.99 or within 30 days of settlement, whichever was the earlier.

Swimming Pools

The Building Regulations requires all swimming pools and spas capable of holding a depth of water exceeding 300mm to be provided with pool fencing/barriers. A building permit is required for any new fencing/barrier or alteration to existing fencing/barrier.



**** Delivered by the LANDATA® System, Department of Environment, Land, Water & Planning ****

ROADS PROPERTY CERTIFICATE

The search results are as follows:

Melania Serwylo
4/1567 Burwood highway
TECOMA 3160

Client Reference: GREAVES 7816

NO PROPOSALS. As at the 3th June 2025, VicRoads has no approved proposals requiring any part of the property described in your application. You are advised to check your local Council planning scheme regarding land use zoning of the property and surrounding area.

This certificate was prepared solely on the basis of the Applicant-supplied address described below, and electronically delivered by LANDATA®.

155 BELGRAVE GEMBROOK ROAD, SELBY 3159
SHIRE OF YARRA RANGES

This certificate is issued in respect of a property identified above. VicRoads expressly disclaim liability for any loss or damage incurred by any person as a result of the Applicant incorrectly identifying the property concerned.

Date of issue: 3th June 2025

Telephone enquiries regarding content of certificate: 13 11 71

[Vicroads Certificate] # 76978022 - 76978022153021 'GREAVES 7816'